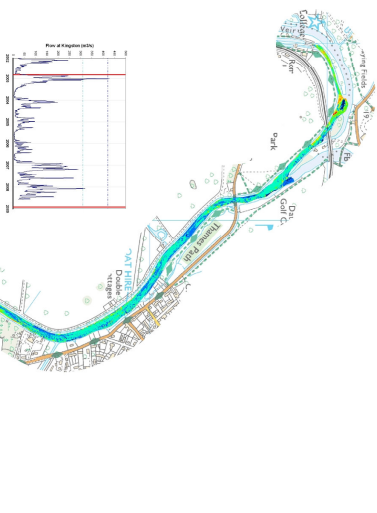


- Legend**
- High Erosion <-500mm
 - Moderate Erosion -500mm - -200mm
 - Low Erosion -200mm - -50mm
 - Low Activity -50mm - +50mm
 - Low Deposition +50mm - +200mm
 - Moderate Deposition +200mm - +500mm
 - High Deposition +500mm

Estimated from the Colchester Survey results with the permission of the Colchester Urban Authority. © 2008. All rights reserved. No part of this publication may be reproduced, stored in a retrieval system, or transmitted, in any form or by any means, electronic, mechanical, photocopying, recording, or by any information storage or retrieval system, without the prior written permission of the publisher.

0 250 500 1,000 1,500 2,000 Metres

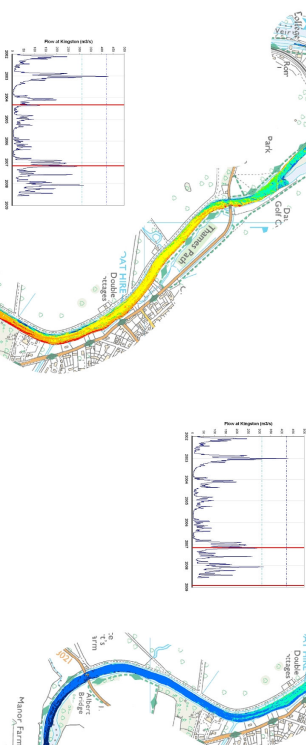
Oct 2002 - Nov 2008



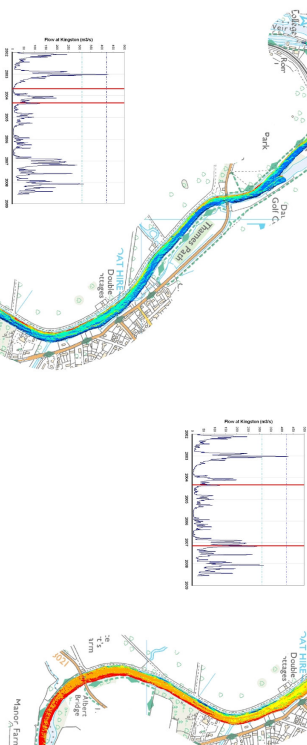
Feb 2007 - Nov 2008



April 2004 - Feb 2007



Aug 2003 - April 2004



Oct 2002 - Aug 2003

